

"This world needs many paths into the future and some of the sweetest are on CATS trails."

- Bill McKibben, acclaimed author of *Wandering Home, A Walk Through the Champlain Valley* and other books.



CHAMPLAIN AREA TRAILS

trail map
2018 - 2019



Photo by Jen Zahorchak

SAVING LAND MAKING TRAILS

Join us!

Hike, volunteer, and contribute to save land and make trails

Box 193, 6482 Main Street,
Westport, NY 12993
518-962-CATS (2287)
info@champlainareatrails.com
www.champlainareatrails.com

©2018 Champlain Area Trails

Edgemont B&B
284 Edgemont Rd
Moriah, New York
(917) 757-0313
edgemontbandb.com

MAC MAN
Enjoy your hike in the beautiful Champlain Valley!
Ken Hughes
Essex, NY
(518) 578-9112
yourmactutor@gmail.com

lake champlain
YOGA & WELLNESS
Your local haven for Yoga, Yoga Therapy, Massage & Physical Therapy - all in Essex, NY!
lakechamplainyogaandwellness.com

DaCy Meadow Farm 518-962-8339
dacymeadowfarm.com
7103 NYS Route 9N
Westport, New York

The Central Champlain Valley features a scenic landscape of forests, farms, fields, wetlands, and historic hamlets nestled in the Adirondack foothills with beautiful views of Lake Champlain, the Adirondack High Peaks, and the Green Mountains of Vermont.

Champlain Area Trails (CATS) creates trails that link communities, connect people to nature, and promote economic vitality. Please enjoy the trails and our wonderful landscape and support local businesses.

CATS invites you to get out on the trails and share the vision of New York's Champlain Valley where productive forests and farms surround vibrant hamlets and people hike, snowshoe, and ski on a network of public trails.

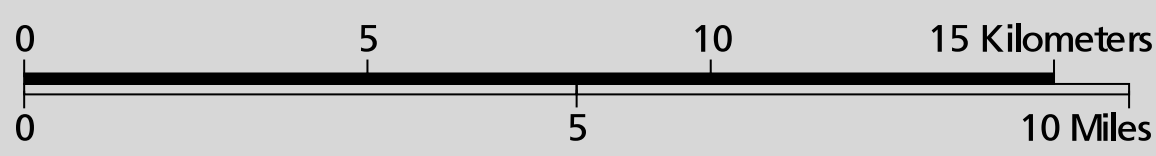
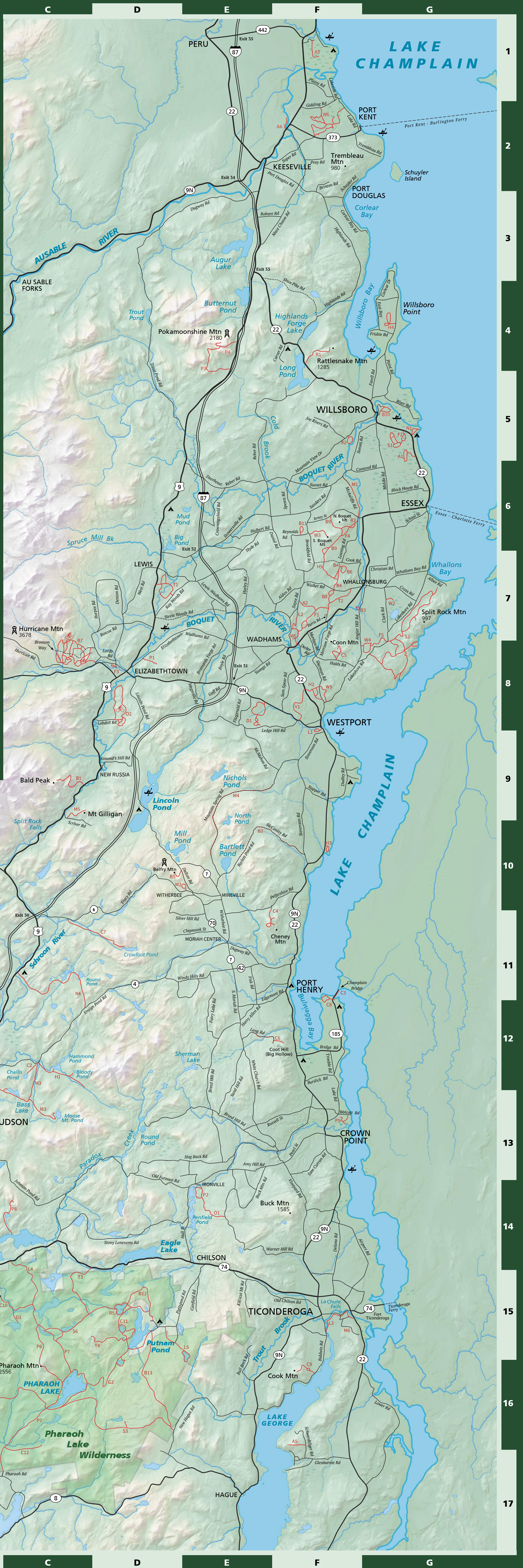
You will go through woods and meadows with easy to moderate hills and great views. Bring family and friends together for pleasant walks. And for those seeking solitude, enjoy peaceful moments on our trails.

CATS saves land by working with partners through our Champlain Valley Conservation Partnership Program to protect natural habitat, farms, clean water, and scenic vistas that people enjoy on the trails.

Champlain Area Trails are available year-round for everyone. You can hike, ski, and snowshoe the trails or bike on country roads - then visit the valley's hamlets for food, drink, lodging, and more.

Map designed by Gwen Jamison


CENTRAL CHAMPLAIN VALLEY



TRAILS

- A1 Ancient Oak Trail
- A2 Art Farm Trail
- A3 Ausable Marsh Trail
- A4 Ausable Chasm Trails
- A5 Anthony's Nose Trail
- B1 Bald Peak Trail
- B2 Bartlett Pond - McConley Rd Tr.
- B3 Beaver Bend Trail
- B4 Beaver Flow Trail
- B5 Belfry Mt Trail
- B6 Black Kettle Trail
- B7 Blueberry Hill Trails
- B8 Bobcat Trail
- B9 Boquet Mt Trail
- B10 Boquet River Nature Preserve Tr.
- B11 Brookfield Headwaters Trail
- B12 Bear Pond Trail
- B13 Berryhill Pond Trail
- B14 Bass Lake Trail
- C2 Challis Pond Trail
- C3 Champlain Bridge Trail
- C4 Cheney Mt Trail
- C5 Coon Mt Trails
- C6 Coot Hill/Big Hollow Trail
- C7 Crowfoot Pond Trail
- C8 Crown Point Historic Site
- C9 Cook Mt Trail
- C10 Crane Pond Road Trail
- C11 Clear Pond Trail
- C12 Crab Pond Trail
- D1 DaCy Meadow Farm Trail
- F1 Field & Forest Trail
- F2 Florence Hathaway Park Trail
- F3 Footbridge Park Trail
- F4 Foothill Trail
- F5 Flying Squirrel Trail
- G1 Goose Pond Trail
- G2 Grizzle Ocean Trail
- H1 Hammond & Bloody Pond Trail
- H2 Hemlock Hill Trail
- H3 Hidden Quarry Trail
- H4 High Point Trail
- H5 Homestead Trail
- L1 Lee Park Trail
- L2 Long Valley Trail
- L3 LaChute River Walk Trail
- L4 Long Swing Trail
- L5 Lost Pond Trail
- M1 McAuliffe Rd Trail
- M2 McConley Spring Trail
- M3 Moose Mt Pond Trail
- M4 Mountain Spring Rd Trail
- M5 Mt Gilligan Trail
- M6 Mt Defiance Road/Trail
- N1 Noblewood Park Trail
- O1 Old Ironville Rd Trail
- O2 Otis Mt Bike Trails
- P1 Pauline Murdoch Wildlife Trail
- P2 Penfield Pond Trail
- P3 Poke-O-Moonshine Observers' Tr.
- P4 Poke-O-Moonshine Ranger Trail
- P5 Putts Creek Trail
- P6 Pharaoh Mt Trail
- P7 Pharaoh Lake Trail
- P8 Peaked Hill and Pond Trail
- R1 Rattlesnake Mt Trail
- R2 Riverside Trail
- R3 Rocky Ledges Trail
- R4 Round Pond Trail
- R5 Rock Pond Trail
- S1 Sophie's Lair Trail
- S2 Split Rock Wild Forest Trails
- S3 Spring Mill Pond Trail
- S4 Sucker Brook Trail
- S5 Spectacle Pond Trail
- S6 Short Swing Trail
- T1 Thrall Dam Park Trail
- T2 Three Creeks Trail
- T3 Tubmill Marsh Trail
- T4 Treadway Mt. Trail
- V1 Viail's Crossing Trail
- W1 Wadhams Lookout Trail
- W2 Webb Royce Swamp Overlook Tr.
- W3 Wildway Overlook Trail
- W4 Wildway Passage Loop Trail
- W5 Woods & Swale Trail
- W6 Wickham Marsh Trails

Elevation in feet



- Hiking Trails
- Roads
- - - Seasonal Dirt Road
- - - Seasonal Road for Hiking & Biking
- ~ Wetlands
- Canoe/Kayak locations
- Firetower
- Waterfall
- Campground

