

"This world needs many paths into the future and some of the sweetest are on CATS trails."

— Bill McKibben, acclaimed author of *Wandering Home, A Walk Through the Champlain Valley* and other books.



SAVING LAND MAKING TRAILS

Join us!

Hike, volunteer, and contribute to save land and make trails

Box 193, 6482 Main Street, Westport, NY 12993
518-962-CATS (2287)
info@champlainareatrails.com
www.champlainareatrails.com

©2018 Champlain Area Trails

Edgemont B&B
284 Edgemont Rd
Moriah, New York
(917) 757-0313
edgemontbandb.com

MAG MAN
Enjoy your hike in the beautiful Champlain Valley!
Ken Hughes
Essex, NY
(518) 578-9112
yourmagman@gmail.com

TAVERN - MARKET - LODGING
COFFEE ESPRESSO LOCAL FOOD
CRAFT BEER & BAR BOUTIQUE ACCOINATION
518 873 6514
WWW.THEDEERSHEAD.COM
INFO@THEDEERSHEAD.COM
7552 COURT STREET - ELIZABETHTOWN, NY
DEER'S HEAD INN 1808

DaCy Meadow Farm 518-962-8339
Dacymeadowfarm.com
7103 NYS Route 9N
Westport, New York

Depot Theatre
Take a journey without leaving the station.
6705 Main St Westport, NY (518) 962-4449
depottheatre.org

CHAMPLAIN AREA TRAILS

Central Champlain Valley



trail map 2019 - 2020



Photo by Jen Zaborchak

The Central Champlain Valley features a scenic landscape of forests, farms, fields, wetlands, and historic hamlets nestled in the Adirondack foothills with beautiful views of Lake Champlain, the Adirondack High Peaks, and the Green Mountains of Vermont.

Champlain Area Trails (CATS) creates trails that link communities, connect people to nature, and promote economic vitality. Please enjoy the trails and our wonderful landscape and support local businesses.

CATS invites you to get out on the trails and share the vision of New York's Champlain Valley where productive forests and farms surround vibrant hamlets and people hike, snowshoe, and ski on a network of public trails.

You will go through woods and meadows with easy to moderate hills and great views. Bring family and friends together for pleasant walks. And for those seeking solitude, enjoy peaceful moments on our trails.

CATS saves land by working with partners through our Champlain Valley Conservation Partnership Program to protect natural habitat, farms, clean water, and scenic vistas that people enjoy on the trails.

Champlain Area Trails are available year-round for everyone. You can hike, ski, and snowshoe the trails or bike on country roads – then visit the valley's hamlets for food, drink, lodging, and more.

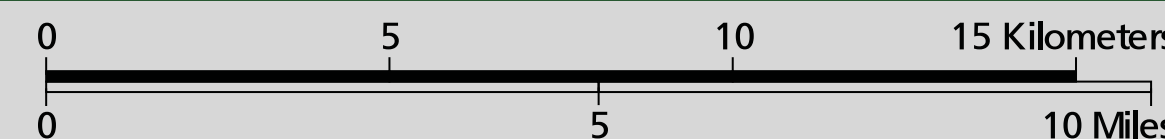
THE BIRCH STORE
OPEN DAILY
CLOTHING • HOMEWARES • GIFTS
www.thebirchstore.com
1178 NYS Route 73 | Essex Valley | 518.976.4581

REBER ROCK FARM
1699 JERSEY ST
ESSEX, NY
info@reberrockfarm.com
store 518.572.7377
meal orders 518.573.8713
STORE & CUSTOM MEATS

CENTRAL CHAMPLAIN VALLEY



Champlain Area Trails also publishes a map of NY's Northern Champlain Valley Trails. To get your free copy, contact us at 518-962-2287 or info@ChamplainAreaTrails.com



TRAILS

#	trail name	location
A1	Ancient Oak Trail	G5
A2	Art Farm Trail	F7
A3	Ausable Marsh Trail	F1
A4	Ausable Chasm Trails	F2
A5	Ausable Chasm Bike Trails	F2
A6	Anthony's Nose Trail	F17
B1	Bald Peak Trail	C9
B2	Bartlett Pond - McConley Rd Tr.	F10
B3	Beaver Bend Trail	G7
B4	Beaver Flow Trail	F7
B5	Belfry Mt Trail	D10
B6	Black Kettle Trail	F7
B7	Blueberry Hill Trails	C8
B8	Bobcat Trail	F7
B9	Boquet Mt Trail	F6
B10	Boquet River Nature Preserve Tr.	G5
B11	Brookfield Headwaters Trail	F6
B12	Bear Pond Trail	D15
B13	Berrymill Pond Trail	C13
B14	Bass Lake Trail	C2
B15	Buck Hill Rd	C2
C1	Champlain Bridge Trail	F12
C2	Challis Pond Trail	C13
C3	Clintonville Pine Barrens	C3
C4	Cheney Mt Trail	E11
C5	Coon Mt Trails	F8
C6	Coot Hill/Big Hollow Trail	E12
C7	Crowfoot Pond Trail	D11
C8	Crown Point Historic Site	F12
C9	Cook Mt Trail	F16
C10	Crane Pond Road Trail	C15
C11	Clear Pond Trail	D15
C12	Crab Pond Trail	C17
C13	Connector Trail	F17
D1	DaCy Meadow Farm Trail	E8
D2	Field & Forest Trail	F7
D3	Florence Hathaway Park Trail	G5
D4	Footbridge Park Trail	D8
D5	Foothill Trail	F6
D6	Flying Squirrel Trail	G7
D7	Goose Pond Trail	C15
D8	Grizzle Ocean Trail	D16
D9	Gull Bay Trails	F17
D10	Hammond & Bloody Pond Trail	C13
D11	Hemlock Hill Trail	F8
D12	Hidden Quarry Trail	F10
D13	High Point Trail	G4
D14	Homestead Trail	F9
D15	Lee Park Trail	F7
D16	Long Valley Trail	F7
D17	LaChute River Walk Trail	F15
D18	Long Swing Trail	C15
D19	Lost Pond Trail	D15
D20	Last Great Shoreline Trail	F17
D21	Little Ausable River Trail	F6
D22	McAuliffe Rd Trail	E
D23	McConley Spring Trail	D10
D24	Moose Mt Pond Trail	C13
D25	Mountain Spring Rd Trail	C9
D26	Mt Gilligan Trail	C9
D27	Mt Defiance Road/Trail	D9
D28	Mud Pond / Old Military Rd	C1
D29	Noblewood Park Trail	G5
D30	Old Ironville Rd Trail	E14
D31	Otis Mt Bike Trails	D9
D32	Pauline Murdoch Wildlife Trail	D8
D33	Penfield Pond Trail	E14
D34	Poke-O-Moonshine Observers' Tr.	E4
D35	Poke-O-Moonshine Ranger Trail	E4
D36	Putts Creek Trail	F13
D37	Pharaoh Mt. Trail	C16
D38	Pharaoh Lake Trail	C16
D39	Peaked Hill and Pond Trail	C14
D40	Rattlesnake Mt Trail	F4
D41	Riverside Trail	F5
D42	Rocky Ledges Trail	F6
D43	Round Pond Trail	C12
D44	Rock Pond Trail	D15
D45	Sophie's Lair Trail	G5
D46	Split Rock Wild Forest Trails	G7
D47	Spring Mill Pond Trail	D16
D48	Spectacle Pond Trail	B16
D49	Sucker Brook Trail	B16
D50	Short Swing Trail	C15
D51	Thrall Dam Park Trail	D7
D52	Three Creeks Trail	F7
D53	Tubmill Marsh Trail	C15
D54	Treadway Mt. Trail	D15
D55	Viall's Crossing Trails	F8
D56	Wadhams Lookout Trail	F8
D57	Webb Royce Swamp Overlook Tr.	G7
D58	Wildway Overlook Trail	F6
D59	Wildway Passage Loop Trail	F8
D60	Woods & Swale Trail	F8
D61	Wickham Marsh Trails	F2

Elevation in feet
 >2,500
 2,000
 1,750
 1,500
 1,000
 <500

North ↑

- Hiking Trails
- Roads
- Seasonal Dirt Road
- Seasonal Road for Hiking & Biking
- Wetlands
- Bike Trails
- Canoe/Kayak locations
- Firetower
- Waterfall
- Campground
- NY State Land

1
2
3
4
5
6
7
8
9
10
11
12
13
14
15
16
17

#	Trail Name	Location	Length	Difficulty	X-Country	Overlook	Bike	Description	Directions	Ownership
A1	Ancient Oak Trail	G5	2.5 mi loop	easy				Trail thru forest, field, along wetlands to forest with ancient oaks	Trailhead on Rt 22, 2.2 mi north of Essex	PL
A2	Art Farm Trail	F7	1.5 mi RT	easy				Goes thru field, woods & field by a pond. Connects to Field & Forest Trail	Trailhead on Sayre Rd, 0.6 mi north of Lewis-Wadhams Rd	PL
A3	Ausable Marsh Trails	F1	2.5 mi RT	easy				Trail on old road above wetland to Ausable River with spur trail to lake. Good bird watching	Take DEC dirt access road just south of Bear Swamp Rd. Go ¼ mi to trailhead.	NYS
A4	Ausable Chasm Trails	F2	0.5 to 5 mi	easy				Entrance on Rt 9, 1 mi north of Keeseville	\$9-\$18 entry fee to hike along "Grand Canyon of the Adirondacks"	PL
A5	Ausable Chasm Bike Trails	F2	Many miles of trails	easy to diff				Numerous bike trails and loops on woods roads adjacent to the Ausable Chasm Campground	Access via Rt 373 just east of Rt 9	PL
A6	Anthony's Nose Trail	F17	1.8 mi RT	moderate				Short climb to views of Lake George and Roger's Rock	Trailhead on Schwerdtfeger Rd	LGLC
B1	Bald Peak Trail	C9	6 mi RT	moderate				Trail climbs thru forest, follows stream & climbs steeply to views	Trailhead 1.3 mi south of New Russia on west side of Rt 9	NYS & PL
B2	Bartlett Pond – McConley Rd Tr.	F10	8 mi RT	easy				Trail follows seasonal road thru "West Champlain Hills." Okay to go around gates	Moriah trailhead at end of Bartlett Pond Rd. McConley Rd trailhead west of Stevenson Rd	Westport & Moriah & PL
B3	Beaver Bend Trail	G7	.5 mi	easy				Short walk in field and riparian forest along Boquet River	Trailhead on Angier Hill Rd, 0.8 mi south of Whallonsburg	CATS
B4	Beaver Flow Trail	F7	3 mi RT or loop	easy				Beautiful trail thru forest with stream and cliff	Trailhead on Cook Rd, 100 yds west of Leaning Rd	EF
B5	Belfry Mt Trail	D10	.8 mi RT	easy				Short hike to fire tower with views	Trailhead on Dalton Hill Rd, 3 mi south of Lincoln Pond	PL
B6	Black Kettle Trail	F7	1.5 mi loop	easy/mod				Hike goes through woods, crosses a stream, wetlands, and fields	Trailhead on Cook Rd, 100 yds west of Leaning Rd	EF
B7	Blueberry Hill Trails	C8	0.25 - 1.5 mi	easy to diff				Thirty multi-use trails thru forest with two summits & views	Trailhead on east side of Lords Rd, ¼ mi off 9N	Elizabethtown
B8	Bobcat Trail	F7	2.75 mi RT	easy				Trail mostly thru beautiful forest by beaver ponds	North trailhead on Walker Rd, 1¼ mi west of Rt 22. South trailhead, end of Ferris Lane	EF & PL
B9	Boquet Mt Trail	F6	5 mi RT	easy				Trail goes between N. & S. Boquet Mts. Traverses S. Boquet Mt east slope	South trailhead on Cook Rd ¼ mi west of Leaning Rd. North trailhead on Jersey St (Cty Rt 12), 1¼ mi west of Boquet River	EF & PL
B10	Boquet River Nature Preserve Tr.	G5	2 mi loops	Handicap accessible				Old-growth floodplain forest along the scenic river. Accessible trail thru upland forest	Accessible Trailhead at end of Library St. Trailhead for 0.5 mi River Trail is at end of Gilliland St	TNC
B11	Brookfield Headwaters Trail	F6	0.8 mi loop	easy				Trail thru forest & by beaver ponds (no dogs)	Trailhead on Reynolds Rd, 0.4 mi west of Brookfield Rd	NWT
B12	Bear Pond Trail	D15	4.5 mi loop	easy				Trail through woods to ponds	Trail accessed from R5 and C11	NYS
B13	Berrymill Pond Trail	D16	11 mi loop	moderate				Trail through woods along and to ponds	Access from New Hague Road in south and Putnam Campground in north	NYS
B14	Bass Lake Trail	C13	3.2 mi RT	easy				Nice trail through woods to lake	Trailhead on Ensign Pond Rd just east of Rt 9	NYS
B15	Buck Hill Road	C2	9 mi RT	moderate				A well-graded, little-trafficked dirt road between remote parts of Ausable and Peru.	North trailhead at Mitchell Rd "seasonal road" sign. South trailhead at Buck Hill Rd "Pavement Ends" sign. Park well off the shoulder of road.	Towns of Peru & Ausable
C1	Champlain Bridge Trail	F12	1 mi RT	Handicap accessible				Bridge connects New York and Vermont. Great views	From Rt 22/9N, take Bridge Rd (185) to bridge.	NYS & Vermont
C2	Challis Pond Trail	C13	1.2 mi RT	easy				Short hike thru forest to pond	Trailhead 0.1 mi west of Hammond & Bloody Pond Trail	NYS
C3	Clintonville Pine Barrens	C3	0.9 mi	easy				Level marked trail loop through pine-blueberry habitat in this 900-acre nature preserve. Also, two unmarked 0.3 mi out-and-back level trails. Short uphill hike to three scenic overlooks. See the "perched" wetlands on summit	From Ausable Forks, go north 3 miles on Golf Course Rd. Turn rt on Dry Bridge Rd, then left on Buck Hill Road. Trailhead 0.3 mi on left.	TNC
C4	Cheney Mt Trail	E11	1.5 mi RT	moderate					Trailhead on Pelfershire Rd, 1.6 mi west of Rt 22/9N	Moriah
C5	Coon Mt Trails	F8	2 mi RT	mod/difficult				Trail follows old road, climbs staircase of stones, ends with fabulous views	Trailhead on Halds Rd, ¼ mi west of Lakeshore Rd	ALT
C6	Coot Hill/Big Hollow Trail	E12	1-3 mi RT	easy				Walk, drive, or ski on Lang Rd to cemetery, turn left for ½ mile hike to amazing views	Trailhead – take Lang Rd (rough) 1 mi & park by brook or continue .5 mi to cemetery	PL
C7	Crowfoot Pond Trail	D11	5 mi RT	easy				Follows old woods road through forest along Crowfoot Brook to Crowfoot Pond	Trailhead on Tracy Rd, 1.6 miles east of Rt 9	NYS
C8	Crown Point Historic Site	F12	0.8 mi RT	Handicap accessible				Fascinating old fort with views of Lake Champlain. Across road is an obelisk with a Rodin sculpture	Access is ¼ mi south of Champlain Bridge	NYS
C9	Cook Mt Trail	F16	2.6 mi RT	mod/difficult				Trail through forest up steep hill to views of Lake George	Trailhead on Baldwin Rd, 1.5 mi s of Alexandria Rd	LGLC
C10	Crane Pond Road Trail	C15	4 mi RT	easy				Multi-use trail through woods to pond; could be rough due to vehicles	Rt 9 to Alder Meadow Rd to Crane Pond Rd	NYS
C11	Clear Pond Trail	D15	5.8 mi RT from campground	mod				Trail around Clear Pond	Trail accessed from R5, G2, B12	NYS
C12	Crab Pond Trail	C17	2.8 mi RT	easy				Trail along Mill Brook to Crab Pond	Trail accessed from Pharoah Lake Trail	NYS
C13	Connector Trail	F17	1 mi	moderate				Trail with yellow markers that connects Gull Bay Trail and Last Great Shoreline Trail	Access from either Last Great Shoreline Trail or Gull Bay Trail	LGLC
D1	DaCy Meadow Farm Trail	E8	2-4 mi loop	easy				Trail thru field, passes over stream & wetland, goes uphill thru forest	Trailhead 2.4 mi west of Westport on Rt 9N & 1.7 mi east of I-87 Exit 31	PL
F1	Field & Forest Trail	F7	2.7 mi one way or 2.4 mi loop	easy				Goes thru forests, fields, over old beaver dam, valley views, creeks, wetlands. Trail closed 9/30-12/15	Trailhead ½ mi north of Wadhams on Cty Rt 10	PL
F2	Florence Hathaway Park Trail	G5	1 mi loop	easy				Trail thru hardwood & pine forests with seasonally wet areas. Leads to Sophies Lair Trail	Trailhead on Rt 22, 1.1 mi south of bridge over Boquet River in Willsboro	Willsboro
F3	Footbridge Park Trail	D8	0.25 mi loop	easy				Scenic walk along brook	Trailhead at end of Footbridge Ln	Elizabethtown
F4	Foothill Trail	F6	2 mi RT	moderate				Goes along edge of farmfield, climbs steeply, meets Rocky Ledges Trail	Trailhead same as Rocky Ledges Trail	EF & PL
F5	Flying Squirrel Trail	G7	2 mi RT, 3 mi with W4 loop	easy				Trail through old woods below cliff, field, connects to W4 loop trail	Trailhead across road from S2	EF, CATS & PL
G1	Goose Pond Trail	C15	1.2 mi RT	easy				Trail through woods to pond	Accessed from Crane Pond Trail	NYS
G2	Grizzle Ocean Trail	D16	10.2 mi RT	easy				Trail through woods by ponds to Pharoah Lake Loop Trail	Accessed from Putnam Lake Campground	NYS
G3	Gull Bay Trails	F17	3.5 mi	moderate				Trail loop with different colored trail markings that go to view, by a lake, and near vernal pools. Use Connector Trail (C13) to get to Last Great Shoreline Trail	From Rt. 22, go west on Glenburnie Rd for 1.5 mi. Turn left on Warrick Rd and go 0.8 mi to parking area on the right. Don't park along the road.	LGLC
H1	Hammond & Bloody Pond Trail	C13	1.6 or 3.8 mi RT	easy				Follows stream thru forest. At fork, left to Hammond Pond (1.6 mi RT); right to Bloody Pond (3.8mi RT)	Trailhead on Ensign Pond Rd (Rt 4), 2.6 mi east of Rt 9 & 6.5 mi west of Windy Hills Rd	NYS
H2	Hemlock Hill Trail	F8	1 mi loop	easy				Trail passes through forest by rock ledges to hemlock forest. Connects to Valls Crossing Trail	North trailhead on Sherman Rd, ¼ mi north of Lakeshore Rd. South trailhead on Sherman Rd, ½ mi north on lakeshore	PL
H3	Hidden Quarry Trail	F10	0.8 mi loop	easy				Trail thru field & forest to old rock quarry with cliff above small pond	Trailhead on east side of Rt 22/9N about 4.5 miles south of Westport	PL
H4	High Point Trail	G4	1.75 mi RT	easy				Pleasant hike thru pretty forest to high point on Willsboro Point	Trailhead on Point Rd, 0.6 mi north of Frisbie Rd	PL
H5	Homestead Trail	F7	2.5 mi RT or loop	easy				Trail on old road thru forest	Trailhead on Cook Rd, ¼ mi west of Leaning Rd	EF & PL
L1	Lee Park Trail	F9	0.75 mi RT	easy				Go upstream to footbridge over little waterfall, cross bridge for walk in woods along stream	Trailhead in Lee Park at bottom of Washington St	Westport
L2	Long Valley Trail	F7	1.25 mi one way	easy				Hike through long grassy valley along creek with beaver dams. Nice views	Trailhead at Art Farm Trail, walk south ¼ mi on Sayre Rd	PL
L3	LaChute River Walk Trail	F15	3 mi one way	easy				Trail along river through Ticonderoga	Access trail in Bicentennial Park in Ticonderoga	Ticonderoga
L4	Long Swing Trail	C15	5.2 mi RT	mod				Trail through woods and along pond	Trailhead on Rt 74, 5 mi east of Rt 9 (43.8792°N, 73.6806°W)	NYS
L5	Lost Pond Trail	D15	2.8 mi RT	easy				Trail through woods to pond	Accessed from Putts Pond Rd	NYS
L6	Last Great Shoreline Trail	F17	3 mi	moderate				Trail through forest with scenic vistas and dock on Lake George. Boaters can access trail from the dock.	From Rt. 22, go west on Gull Bay Rd for 1.9 mi. Turn right on Sagamore Rd and go 0.6 mi to parking area.	LGLC
L7	Little Ausable River Trail	E1	3.6 mi RT	easy				A flat gravel and paved trail along Little Ausable River; near Peru are interpretive signs about human and natural history	North access from Rt 22. South access from Mason Hill Road.	Town of Peru
M1	McAuliffe Rd Trail	F6	3 mi RT	easy				Trail on old road thru forest above Boquet River	North trailhead at junction of Sunset Rd & McAuliffe Rd. South trailhead at junction of Leaning Rd & Jersey St	Essex & Willsboro
M2	McConley Spring Trail	D10	0.8 mi loop	easy				Pleasant trail in woods with small hills	Trailhead on Tracy Rd just northwest of Witherbee	Moriah
M3	Moose Mt Pond Trail	C13	6.4 mi RT	easy				2.7 mi RT to Bass Lake trail, 6.4 mi RT to Moose Mt Pond	Trailhead same as Hammond & Bloody Pond Trail	NYS
M4	Mountain Spring Rd Trail	E9	8-12 mi RT	easy				Trail follows seasonal road thru "West Champlain Hills"	Westport trailhead at junction with Stevenson Rd. Moriah trailhead at junction with Bartlett Pond Rd	Westport & Moriah
M5	Mt Gilligan Trail	C9	3 mi RT	mod/difficult				Trail starts flat, goes up steep, rocky slope to views of Dix Range & Bald Peak	2.5 mi south of New Russia on Rt 9, turn east on Scriver Rd to parking lot	PL
M6	Mt Defiance Road/Trail	D9	2 mi RT	easy				Hike, bike or drive on road to summit with great view	From 9N, left on Montcalm St to Champlain Ave, Rt to Defiance St; pay toll if driving	FT
M7	Mud Pond/Old Military Rd.	C1	6.8 mi RT	mod-difficult				A rough, out-and-back mostly level dirt road to a major wetland complex	Access off of Patent Road, Peru; park where pavement ends	NYS & PL
N1	Noblewood Park Trail	G5	1 mi RT	easy				Trail to Lake Champlain & Boquet River delta	Trailhead on Rt 22, 1.3 mi south of bridge over Boquet River in Willsboro	Willsboro
O1	Old Ironville Rd Trail	E14	4.6 mi	easy				Cross brook, stay on road for 0.1 mi. Take right fork onto old road thru forest	Trailhead same as Penfield Pond Trail	PL
O2	Otis Mt Bike Trails	D9		bike trails				Series of mountain bike trails	Trails at end of Lobdell Lane	PL
P1	Pauline Murdoch Wildlife Trail	D8	1 mi RT	easy				Climbs into forest with rich birdlife	Trailhead on Elizabethtown-Wadhams Rd, 0.4 mi north of Boquet River	NYS
P2	Penfield Pond Trail	E14	1 mi RT or loop	easy				Cross brook, turn right on trail into woods, climb hill, go along pond and into woods	Trailhead on Peasley Rd, 0.2 mi east of Penfield Museum	Penfield Museum
P3	Poke-O-Moonshine Observers' Tr.	E4	5 mi RT	easy /mod				Trail through beautiful forests. Easier, longer than P4	Trailhead on Rt 9, 4 mi south of I-87 Exit 33	NYS
P4	Poke-O-Moonshine Ranger Trail	E4	2.4 mi RT	mod/difficult				Steep trail. Summit features fire tower & panoramic views	Trailhead on Rt 9, 2.8 mi south of I-87 Exit 33	NYS
P5	Putts Creek Trail	F13	1.5 mi RT	easy				Trail overlooking marsh along Putnam Creek, good birdwatching	Trailhead at end of Wolcott Rd, 0.4 mi west of Lake Rd	NYS
P6	Pharoah Mt.Trail	C16	5.8 mi RT	mod/difficult				Hike through woods to mountain top	Accessed from other trails	NYS
P7	Pharoah Lake Trail	C16	7.6 mi RT	easy				Nice woods trail to lake	accessed from other trails	NYS
P8	Peaked Hill and Pond Trail	C14	3.7 mi RT	difficult				Canoe across Paradox Lake to trail through woods, by pond, to steep hill	Accessed via canoe from Paradox Lake Campground	NYS
R1	Rattlesnake Mt Trail	F4	3.2 mi RT	mod/difficult				Trail follows old road then climbs steeply to summit with views	Trailhead on Rt 22, 5 mi south of I-87 Exit 33 or 3 mi north of Willsboro	PL
R2	Riverside Trail	F5	1.2 mi loop	easy				Trail thru field to creek, then along Boquet River and back thru field	Trailhead on Mountain View Dr, 1.5 mi south of Rt. 22 in Willsboro	PL
R3	Rocky Ledges Trail	F6	2 mi RT	moderate				Trail thru forest by rock outcrops	Trailhead on Leaning Rd, 150 yds south of Jersey St	EF & PL
R4	Round Pond Trail	C12	12 mi RT	easy				Trail climbs from east to Round Pond, goes along East Mill Brook & follows Schroon River	East trailhead on Ensign Pond Rd, 3.5 mi west of Windy Hill Rd. West trailhead by DEC campground on Rt 9	NYS
R5	Rock Pond Trail	D15	1.9 mi RT	easy				Wooded trail to and around Rock Pond	Trail accessed from other trails	NYS
S1	Sophie's Lair Trail	G5	3-7 mi loops	easy				Passes over subtle hills, along wetlands, crosses small creeks	Trailhead same as Florence Hathaway Park Trail	PL
S2	Split Rock Wild Forest Trails	G7	2 to 6 mi loops	easy - mod				Trail overlooking Lake Champlain with wetlands, an old quarry, & hidden bays	Trailhead on Lakeshore Rd, 5.8 mi south of Essex or 4.7 mi north of Westport	NYS
S3	Spring Mill Pond Trail	D16	12 mi RT	mod				Trail through forest to Pharoah Lake Trail Loop	Trailhead on New Hague Road	NYS
S4	Sucker Brook Trail	B16	15 mi RT	easy				Trail with hills to Pharoah Lake Trail	Trailhead on Johnson Road	NYS
S5	Spectacle Pond Trail	B16	3.4 mi RT	easy				Trail goes by brook through forest to pond	Trailhead is on Adirondack Rd, 2,7 mi south of Alder Meadow Rd	NYS
S6	Short Swing Trail	C15	5 mi RT	easy				Trail thru woods by ponds	Access from P7, T3, R5	NYS
T1	Thrall Dam Park Trail	D7	1-4 mi loops	Handicap accessible				Loop trails thru forest and along wetland	Trailhead on Rt 9, 0.7 mi south of Lewis and 3¼ mi north of Elizabethtown	Essex Cty & Lewis
T2	Three Creeks Trail	F7	1 mi one way	easy				Features nice forest and creek crossings. Trail closed 9/15 – 12/15	From Bobcat Trailhead, go east on Walker Rd. 0.3 mi to trail on right	EF & PL
T3	Tubmill Marsh Trail	C15	4.4 mi RT	easy				Forested trail leading to many ponds	Trailhead on Rt 74 about 9 mi east of Rt 9	NYS
T4	Treadway Mt. Trail	D15	7.8 mi RT	mod				Trail to top of mountain with views	Accessed 0.4 mile north of Grizzle Ocean Trail	NYS
V1	Viall's Crossing Trails	F8	1-2.5 mi	easy				Starting from Westport Storage, trail gets onto an old RR bed before going uphill to connect to the other trails. Makes a 5-mile loop trail back to Westport. Rt 22 Trailhead has a 1.2-mile trail loop on west side of Rt 22 with John Brown Trail. East of Rt 22 is 1-mile trail loop with Harold's Oak Grove Trail	Trailhead on Rt 22 in woods west of RR tracks halfway between Westport and Wadhams; South trailhead across road from Westport Train Station; go through Westport Storage business to trailhead	PL
W1	Wadhams Lookout Trail	F8	0.3 mi	easy				Walk thru field, turn left to lookout or continue straight to Field & Forest Trail	Trailhead on Rt 22, 0.3 mi east of Wadhams	PL
W2	Webb Royce Swamp Overlook Tr.	G7	.3 mi RT	Handicap accessible				Short, flat gravel-paved trail will have an observation deck for watching birds	Trailhead on Clark Rd, ¼ mi from Lakeshore Rd	NYS
W3	Wildway Overlook Trail	F6	1.5 mi RT	easy/mod				Easy climb to spectacular view of Split Rock Wildway	Trailhead on Brookfield Rd, ¼ mi south of Reynolds Rd	EF
W4	Wildway Passage Loop Trail	F8	1 mi loop	easy				Goes thru open forest to rock overlook & by pretty stream	Trailhead on Angier Hill Rd, 0.6 mi north of Lakeshore Rd	CATS & EF
W5	Woods & Swale Trail	F8	2 mi RT	easy				Trail climbs thru old forest to pine plantation, skirts by a wet swale	South trailhead at Lakeshore & Sherman Rd; North entry go ¼ mi north on Sherman Rd	PL
W6	Wickham Marsh Trails	F2	2-6 mi	easy				Series of trails through and above large wetland	Trailheads on Rt 373, Lake St, & Giddings Rd	NYS

Sim*Vivo

Medical education, learning systems, and simulation supplies

John and Jan Fortune
Essex, NY

INTERNATIONAL PAPER



568 Shore-Airport Road, Ticonderoga, NY (518) 585-5300

HALL DESIGN GROUP

BUILDINGS. INTERIORS

P.O. BOX 182, ESSEX, NY 518-963-7620
www.halldesigngroup.com


Kevin F. O'Keefe, D.M.D.

General Dentistry 518-873-6324

7576 Court St. Elizabethtown, NY 12932


cell: 917-929-7071
email: dkccaldm@gmail.com

P.O. Box 145, 12 Footbridge Lane
Elizabethtown, NY 12932 518-873-2332



NAMASTE INN
Bed and Breakfast

www.NamasteInnNY.com • info@NamasteInnNY.com



COVERED BRIDGE REALTY

1037 Point Road Willsboro, New York 12986
Office Phone 518-963-8816
CoveredBridgeRealty.net



ADIRONDACK COUNCIL

103 HAND AVE, SUITE 3 ELIZABETHTOWN, NY 12932
PHONE: 877.873.2240
WWW.ADIRONDACKCOUN